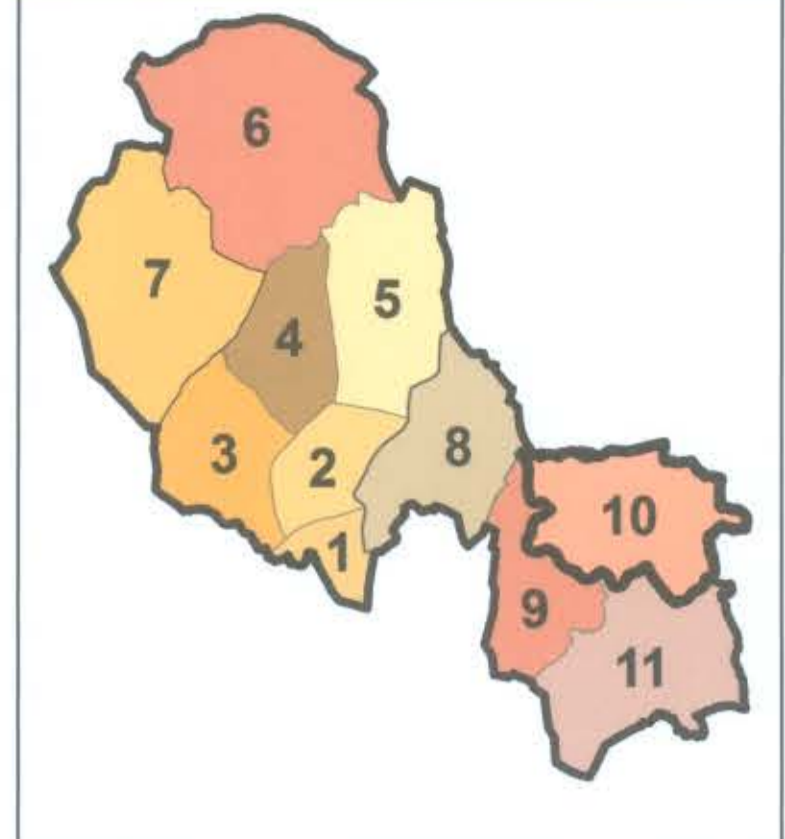
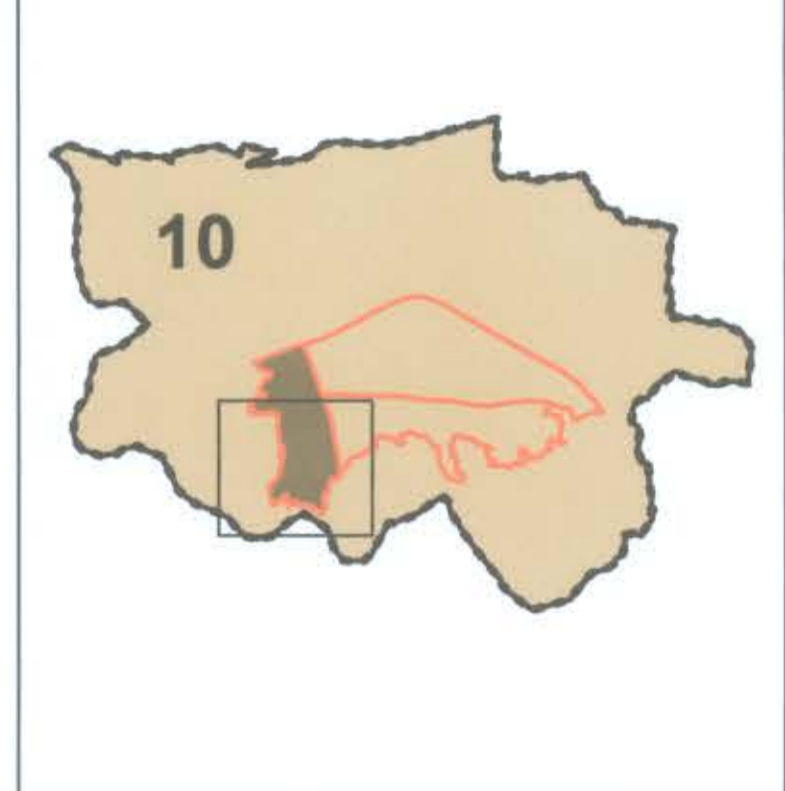


Thane Municipal Corporation Extents



Sector Boundary



Legend


Boundary :	
	TMC Boundary
	TPS Boundary
	Sector Boundary
	River, Nallah & Water Body
	Draft CRZ Boundary - Subject to approval from CZMP
	URP Boundary
	Congested Area Boundary
	Survey Boundary
Zones :	
	CRZ I
	CRZ II
	Residential
	Commercial Frontage
	Industrial
	Forest
	Green Zone
Roads, Rail & Metro :	
	Roads
	Railway Station/Track
Amenities:	
	Public & Semi Public Education, Health, Other Amenities, Public Services
	Market/ Shopping Center
	Recreation & Sports
	Traffic & Transportation
	Public Utility

THANE MUNICIPAL CORPORATION
DRAFT URBAN RENEWAL PLAN
 (Prepared under the mandate of URS Notification No. TPS/1213/2728/CR-24/14UD-12 dated-5/7/2017 and Section 37 of MRTP Act, 1986)

Map Title: **Urban Renewal Plan Existing Landuse**

URP No: **43** URP Name: **Sabegaon**

Scale: 1:2000 Date:



Assistant Director of Town Planning, TMC
 Municipal Commissioner, TMC

Source: 1. Aerial Image (2014) 2. Field Survey (2017-2018) 3. Sanctioned DP (2003) 4. Base Map (2007) 5. Google Reference Imageries (2017-2018)

URP 43 : SABEGAON (Part 2)

Sector No.: 10
Area of URP: 56.32
 (Area in Hectares)

EXISTING LANDUSE

Stamp of Approval :